

FARRIS, HANSEN & ASSOCIATES, INC.

ENGINEERING, ARCHITECTURE, SURVEYING


7 RIDGEWAY COURT - P.O. BOX 437, ELKHORN, WISCONSIN, 53121

PHONE: (414) 723-2098 FAX: (414) 723-5886

SURVEY PLAT
LOT 2 CSM 2776

LOCATED IN THE SW 1/4 SEC. 17
TOWN 3 NORTH, RANGE 18 EAST
WALWORTH COUNTY, WISCONSIN

50' ACCESS EASE
TO HWY "120"





MAP SCALE IN FEET ORIGINAL 1" = 60'

LOT 1

6.00 ACRES

● = FOUND IRON REBAR STAKE

WORK ORDERED BY:
KURT DODGE
4227 S. 13th ST.
MILWAUKEE, WI. 53221



NOTE: COPIES OF THIS MAP TO WHICH THE FOLLOWING CERTIFICATE WILL APPLY ARE BLUE LINE PRINTS SHOWING SURVEYOR'S ORIGINAL SEAL AND SIGNATURE IN BLACK INK. COPIES BY ANY OTHER MEANS MAY HAVE ALTERATIONS WHICH DO NOT REPRESENT THE SURVEYOR'S WORK PRODUCT.

I HEREBY CERTIFY THAT THE ABOVE DESCRIBED PROPERTY HAS BEEN SURVEYED UNDER MY DIRECTION AND THAT THE ABOVE MAP IS A TRUE REPRESENTATION THEREOF AND SHOWS THE SIZE AND LOCATION OF THE PROPERTY AND ITS EXTERIOR BOUNDARIES. THIS SURVEY IS MADE FOR THE USE OF THE PRESENT OWNERS OF THE PROPERTY, AND ALSO THOSE WHO PURCHASE, MORTGAGE, OR GUARANTEE THE TITLE THERETO WITHIN ONE YEAR FROM THE DATE HEREOF.

DATED: 5-27-97

PROJECT 3411.2.97

SHEET 1 OF 1

PETER S. GORDON R.L.S. 2101

OA-2776-2

318-598